Book 43 page 482

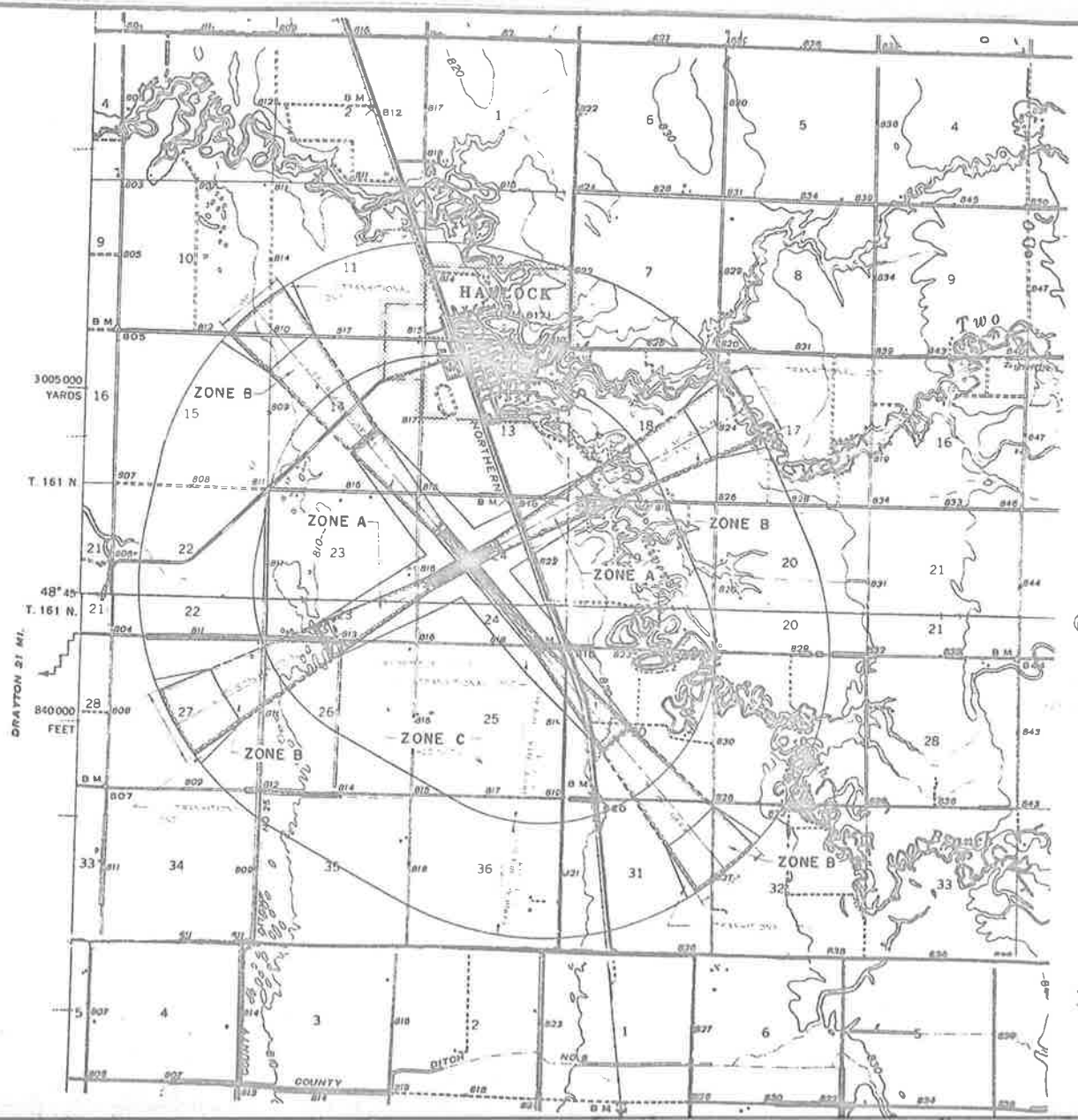

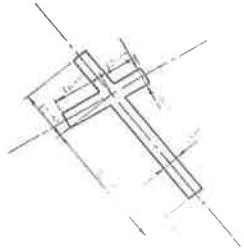

DIMENSIONS OF PRIMARY SURFACE

LEGEND

NOTE

AIRPORT ZONING
HALLOCK MUNICI
KITTSON COUNT
LAND USE ZONI

LIST OF KNOWN OBSTRUCTIONS

RADIO TOWER	TOP ELEV.	
RADIO TOWER	TOP ELEV.	
WATER TOWER	TOP ELEV.	
RADIO TOWER	TOP ELEV.	
RADIO TOWER	TOP ELEV.	

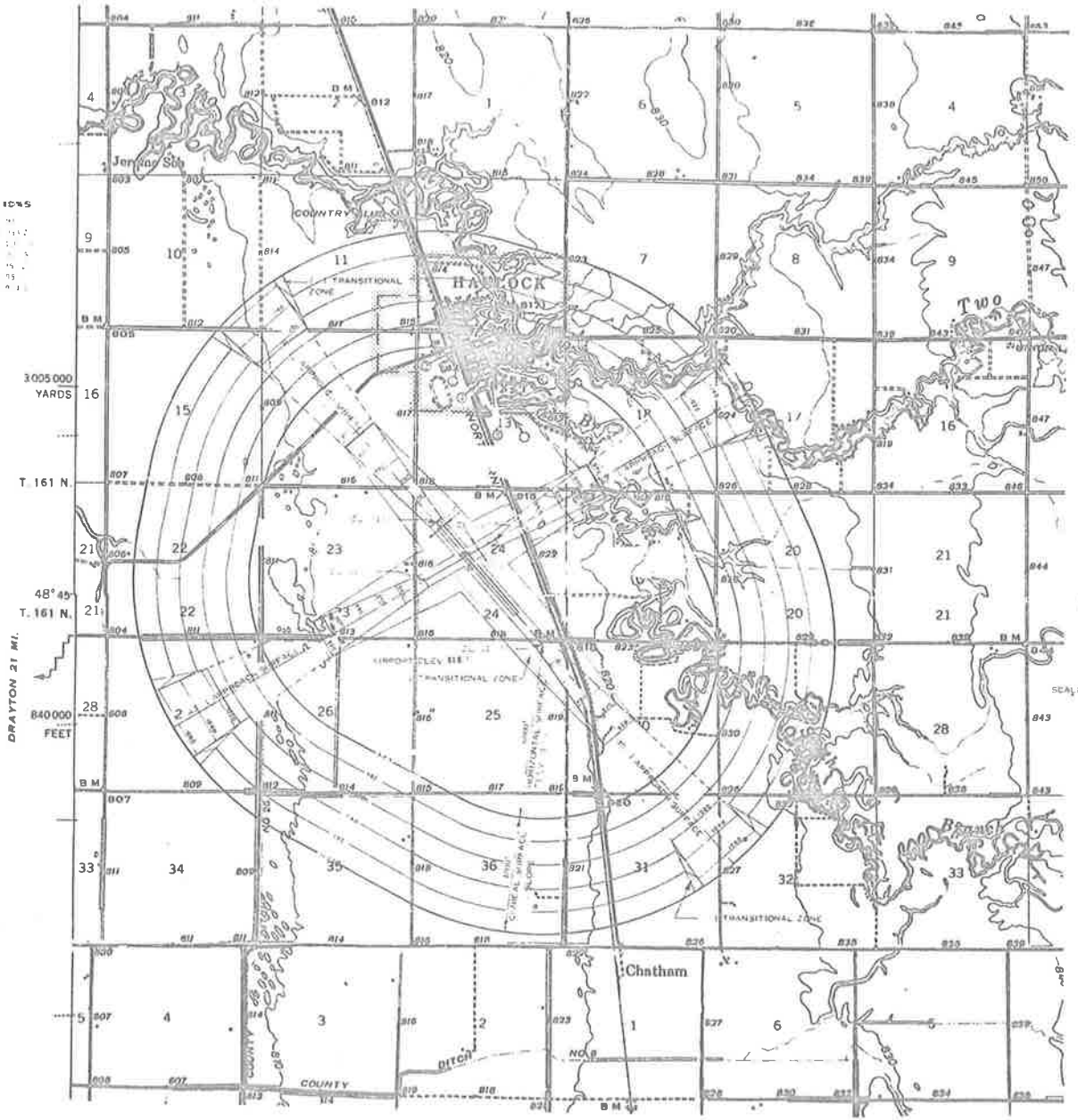

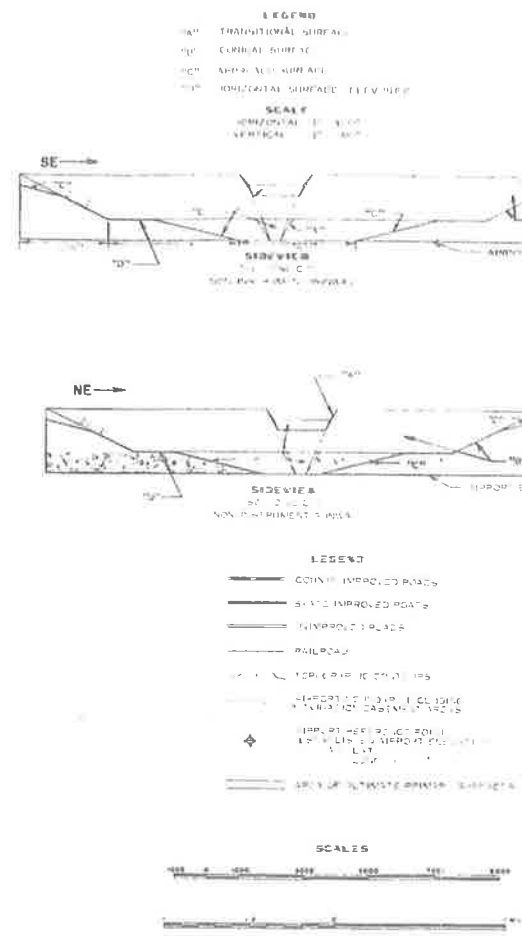

VILLAGE OF HALLOCK

BY	DATE	CHANGE

REVISIONS

PREPARED BY
STEWART & WALKER INC

AIRPORT ZONING
HALLOCK MUNICIP
KITTSON COUNTY
AIRSPACE ZONING

DATE